




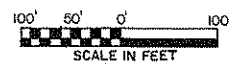


LEGEND

-  = JURISDICTION FOR HIGHWAY MAINTENANCE AND CONTROL BY NEW JERSEY DEPARTMENT OF TRANSPORTATION
-  = JURISDICTION FOR HIGHWAY MAINTENANCE AND CONTROL BY BERGEN COUNTY
-  = JURISDICTION FOR HIGHWAY MAINTENANCE AND CONTROL BY MUNICIPALITY (WITHIN RESPECTIVE MUNICIPALITY)
-  = JURISDICTION FOR HIGHWAY MAINTENANCE BY BOROUGH OF HASBROUCK HEIGHTS
-  = JURISDICTION FOR HIGHWAY CONTROL BY NEW JERSEY DEPARTMENT OF TRANSPORTATION



NEW JERSEY DEPARTMENT OF TRANSPORTATION
 ROUTE 46 (1953) SECTIONS 15K & 16R
JURISDICTIONAL LIMIT MAP
 FROM VICINITY OF COLLINS AVENUE TO WEST OF BERGEN TURNPIKE
 RESURFACING

OCT 20 2008

BOROUGHS OF HASBROUCK HEIGHTS
 TETERBORO, & LITTLE FERRY
 TOWNSHIP OF SOUTH HACKENSACK
 COUNTY OF BERGEN

SCALE: AS INDICATED
 MARCH 1986